

ವಿಶ್ವಬ್ಯಾಂಕ್ ನೆರವಿನ ರಿವಾರ್ಡ್ ಜಲಾನಯನ ಅಭಿವೃದ್ಧಿ ಯೋಜನೆಯ ತಾಲ್ಲೂಕು ಅನಾವರಣ ಕಾರ್ಯಕ್ರಮಕ್ಕೆ ಆಹ್ವಾನ ನೀಡಲು ಮಾನ್ಯ ಬಾಗೇಪಲ್ಲಿ ತಾಲ್ಲೂಕು ಜನಪ್ರಿಯ ಶಾಸಕರಾದ ಶ್ರೀ. ಎಸ್.ಎನ್. ಸುಬ್ಬಾರಾಜ್ ಸರ್ಕಾರವನ್ನು ಭೇಟಿ ಮಾಡಿ ಆಹ್ವಾನ ನೀಡಲಾಯಿತು



ವಿಶ್ವಬ್ಯಾಂಕ್ ನೆರವಿನ ರಿವಾರ್ಡ್ ಜಲಾನಯನ ಅಭಿವೃದ್ಧಿ ಯೋಜನೆಯ ತಾಲ್ಲೂಕು ಅನಾವರಣ ಕಾರ್ಯಕ್ರಮಕ್ಕೆ ಆಹ್ವಾನ ನೀಡಲು ಮಾನ್ಯ ಬಾಗೇಪಲ್ಲಿ ತಾಲ್ಲೂಕು ಜನಪ್ರಿಯ ಶಾಸಕರಾದ ಶ್ರೀ. ಎಸ್.ಎನ್. ಸುಬ್ಬಾರಾಜ್ ಸರ್ಕಾರವನ್ನು ಭೇಟಿ ಮಾಡಿ ಆಹ್ವಾನ ನೀಡಲಾಯಿತು





ವಿಶ್ವಬ್ಯಾಂಕ್ ನೆರವಿನ ರಿವಾರ್ಡ್ ಜಲಾನಯನ ಅಭಿವೃದ್ಧಿ ಯೋಜನೆಯ ತಾಲ್ಲೂಕು ಅನಾಜರಣ ಕಾರ್ಯಕ್ರಮಕ್ಕೆ ಆಹ್ವಾನ ನೀಡಲು ಮಾನ್ಯ ಬಾಗೇಪಲ್ಲಿ ತಾಲ್ಲೂಕು ಜನಪ್ರಿಯ ಶಾಸಕರಾದ ಶ್ರೀಯುತ ಶ್ರೀ. ಎಸ್.ಎನ್. ಸುಬ್ಬಾರೆಡ್ಡಿ ಸರ್‌ರವರನ್ನು ಭೇಟಿ ಮಾಡಿ ಆಹ್ವಾನ ನೀಡಲಾಯಿತು



Latitude: 13.754308  
Longitude: 77.949467  
Elevation: 402.06±44 m  
Accuracy: 10.3 m  
Time: 11:20

Note: WORLD BANK and WDD TEAM VISIT to Gummlapalli SWS

Powered by NoteCam





Nallacheruvu, Karnataka, India  
Grama Sabha @ Thola Palli Grama Panchayathi, Karnataka 561212, India  
Lat 13.761849°  
Long 77.951556°  
16/02/24 10:59 AM GMT +05:30

Google

GPS Map Camera



Nallacheruvu, Karnataka, India  
Grama Sabha @ Thola Palli Grama Panchayathi, Karnataka 561212, India  
Lat 13.761849°  
Long 77.951556°  
16/02/24 11:03 AM GMT +05:30

Google

GPS Map Camera



GPS Map Camera  
Nallacheruvu, Karnataka, India  
Grama Sabha @ Thola Palli Grama Panchayathi, Karnataka 561212, India  
Lat 13.761849°  
Long 77.951556°  
16/02/24 11:01 AM GMT +05:30



Latitude: 13.796599  
Longitude: 77.976849  
Elevation: 684.04±37 m  
Accuracy: 8.5 m  
Time: 15-12-2023 15:45  
Note: Gummalapalli SWS Two days work shop PRA

Powered by NoteCam





Latitude: 13.753046  
Longitude: 77.995732  
Elevation: 736.63±49 m  
Accuracy: 7.4 m  
Time: 23-01-2024 13:35  
Note: Seegalapalli MC Community Consultation

Powered by NoteCam




Latitude: 13.794549  
Longitude: 77.922329  
Elevation: 803.64±6 m  
Accuracy: 5.5 m  
Time: 01-23-2024 10:25  
Note: PRA At Tungetidinne

Powered by NoteCam




Latitude: 13.786885  
Longitude: 77.980409  
Elevation: 690.12±19 m  
Accuracy: 8.6 m  
Time: 01-24-2024 09:26  
Note: Community consultation @Kamatampalli MWS

Powered by NoteCam



Latitude: 13.754762  
Longitude: 77.994868  
Elevation: 646.24±37 m  
Accuracy: 200.2 m  
Time: 01-23-2024 18:14  
Note: PRA @ SHEEGALAPALLI MWS

Powered by NoteCam





Latitude: 13.763088  
Longitude: 77.956631  
Elevation: 710.4±35 m  
Accuracy: 138.0 m  
Time: 24-01-2024 13:05  
Note: Kollavarapalli MC Nallacheruvu village Community Consultation




Latitude: 13.760116  
Longitude: 77.982343  
Elevation: 731.94±9 m  
Accuracy: 6.3 m  
Time: 01-30-2024 15:23  
Note: EPA Activity School Desk Distribution At LPS Sheegalapalli

Powered by NoteCam





 GPS Map Camera

Devarajapalli, Karnataka, India  
Bagepalli Rd, Devarajapalli, Karnataka 561212, India  
Lat 13.758625°  
Long 77.932734°  
20/11/23 08:38 AM GMT +05:30

Google



THE WORLD BANK ASSISTED REWARD PROGRAM  
ನಿರ್ಮಲತೆ ಶಿಕ್ಷಣದ ಮೂಲಕ ಸಾಮಾಜಿಕ ಮತ್ತು ಆರ್ಥಿಕ ಅಭಿವೃದ್ಧಿ  
ಜ್ವಲನ ಅಧ್ಯಯನ ಪ್ರವಾಸ  
Devarajapalli Taluk, Davangere District, Karnataka  
20/11/23








Latitude: 13.015159  
Longitude: 77.167939  
Altitude: 761.89±8 m  
Accuracy: 8.2 m  
Time: 12-16-2023 13:23  
Note: Gummalapalli SWs Exposure visit to Hujagal and kalari watershed area

Powered by NoteCam







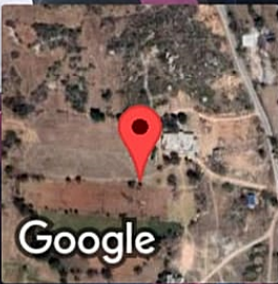
GPS Map Camera

Thollapalli MC A 1 Training at Nallacheruvu, Karnataka, India  
Gummanayakana Palya Rd, Thollapalli, Karnataka 561212, India  
Lat 13.765145°  
Long 77.953975°  
05/12/23 12:39 PM GMT +05:30



GPS Map Camera

Kamatampalli MC A 1 Training at Nallacheruvu, Karnataka, India  
Gummanayakana Palya Rd, Thollapalli, Karnataka 561212, India  
Lat 13.765145°  
Long 77.953975°  
04/12/23 02:13 PM GMT +05:30





Latitude: 13.790655  
Longitude: 77.990968  
Elevation: 617.45±100 m  
Accuracy: 7.2 m  
Time: 06-06-2024 09:45  
Note: LRI Training @ Kamatampalli, Kamatampalli MWS

Powered by NoteCam



Latitude: 13.793674  
Longitude: 77.921732  
Elevation: 809.84±5 m  
Accuracy: 4.3 m  
Time: 26-06-2024 08:13  
Note: LRI Training at Tungetidinni, Tungetidinni MWS

Powered by NoteCam







Time: 12-22-2023 10:37  
Note: Animal Health Camp Thollaballi

Powered by NoteCam



Latitude: 13.791471  
Longitude: 77.945582  
Altitude: 651.51±7 m  
Accuracy: 5.0 m  
Time: 12-22-2023 10:38  
Note: Animal Health Camp Thollaballi

Powered by NoteCam







